CONFEDERACION HIDROGRAFICA
DEL
GUADALQUIVIR

SEGUNDA SECCION
DELEGACION DE JAEN

HOJA Nº 3 - IV

Perfiles transversales

DE LA DESVIACION DE LOS ARROYOS TOBILLAS
SAN AGUSTIN Y PALOMARES - CANALES 1-2-3

PROYECTO de defensas
de Beas de Segura (Jaén)
OBRAS DEFINITIVAS

CANAL Nº 1

MARGEN DERECHA

ESCALA 1:100

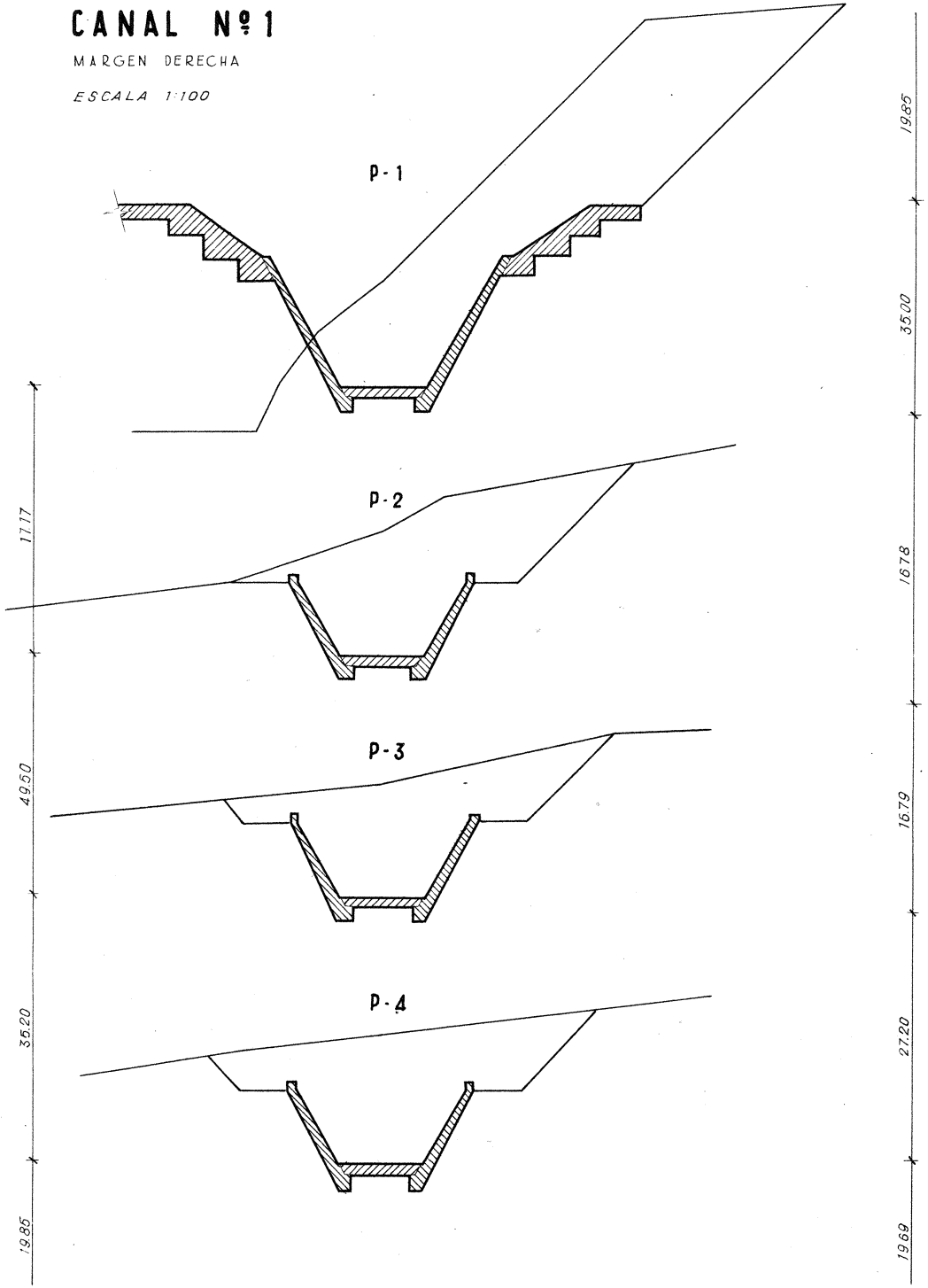
P - 1
P - 2
P - 3
P - 4
19.85
35.00
16.78
16.79
27.20
19.69
17.17
49.50
35.20
19.85

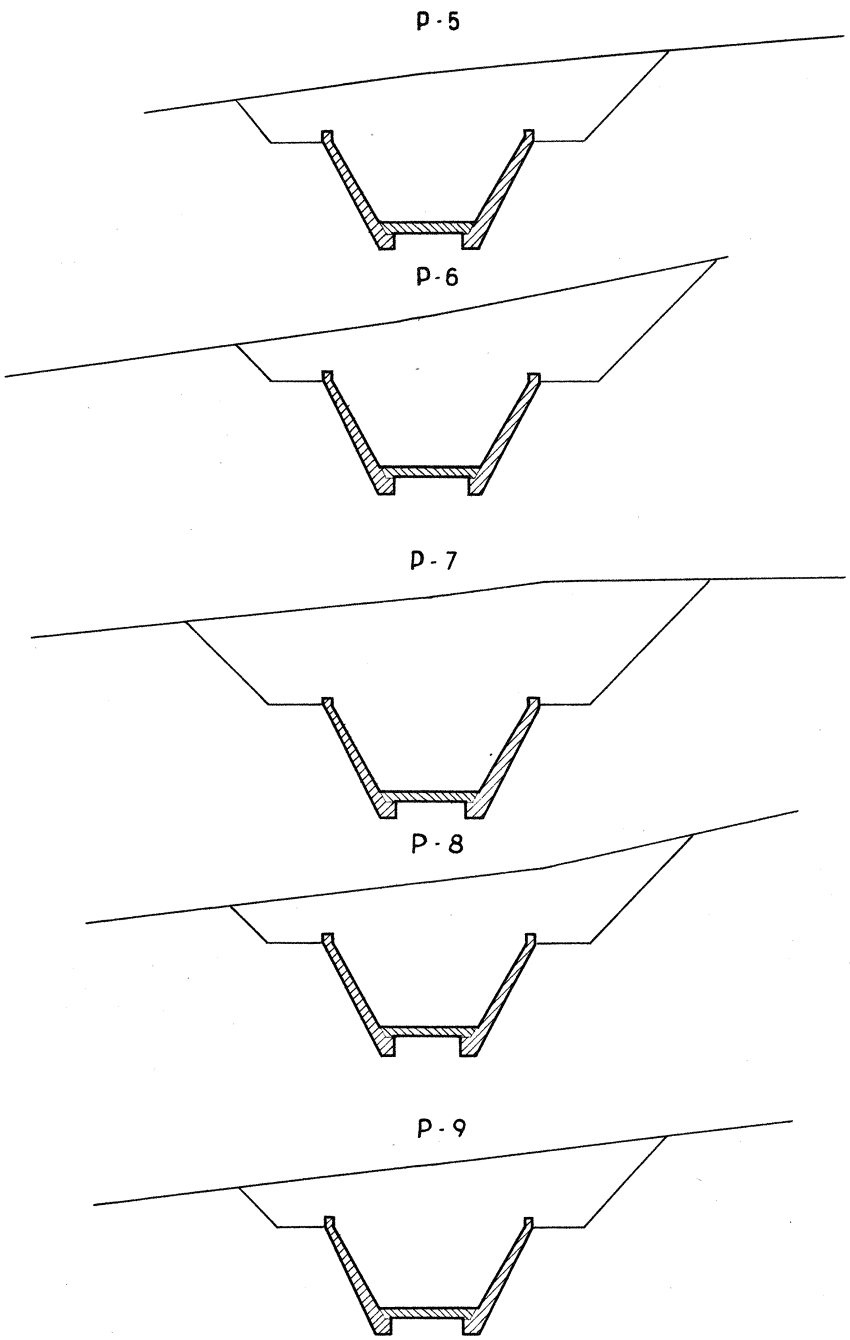
P-5
P-6
P-7
P-8
P-9

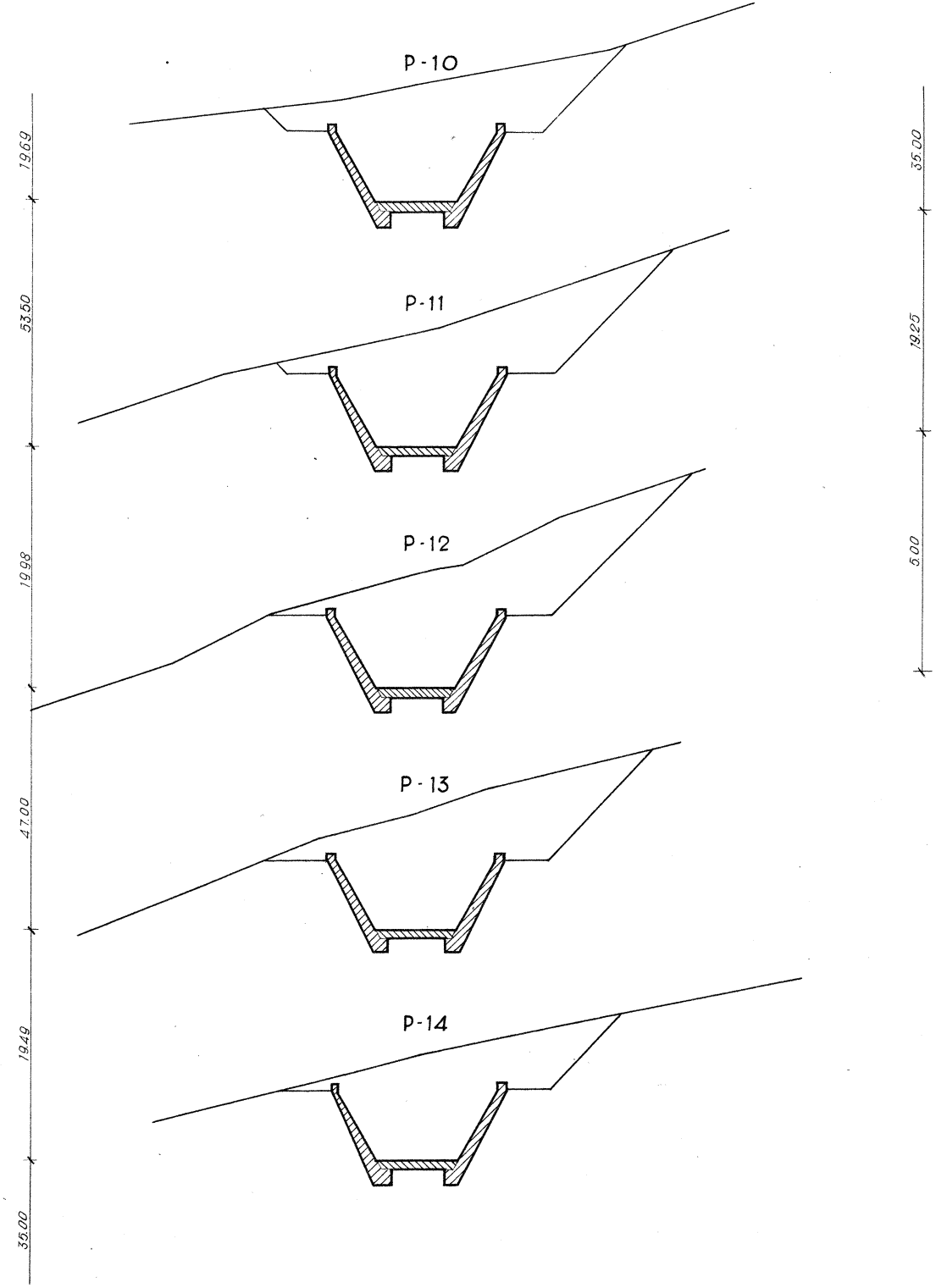
P-10
P-11
P-12
P-13
P-14
19.69
53.50
19.98
47.00
19.49
35.00
35.00
19.25
5.00

P-15

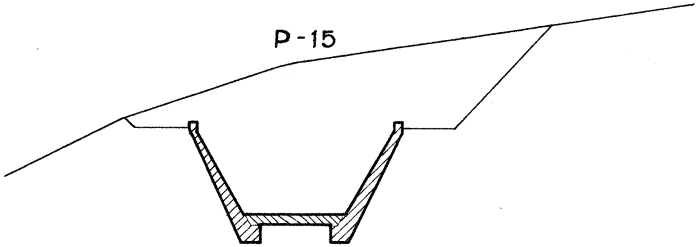

P-16

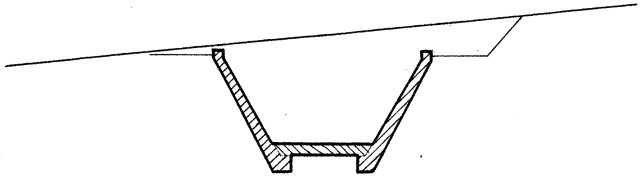

P-17

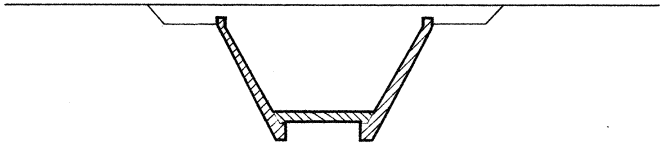

CANAL Nº2

MARGEN DERECHA

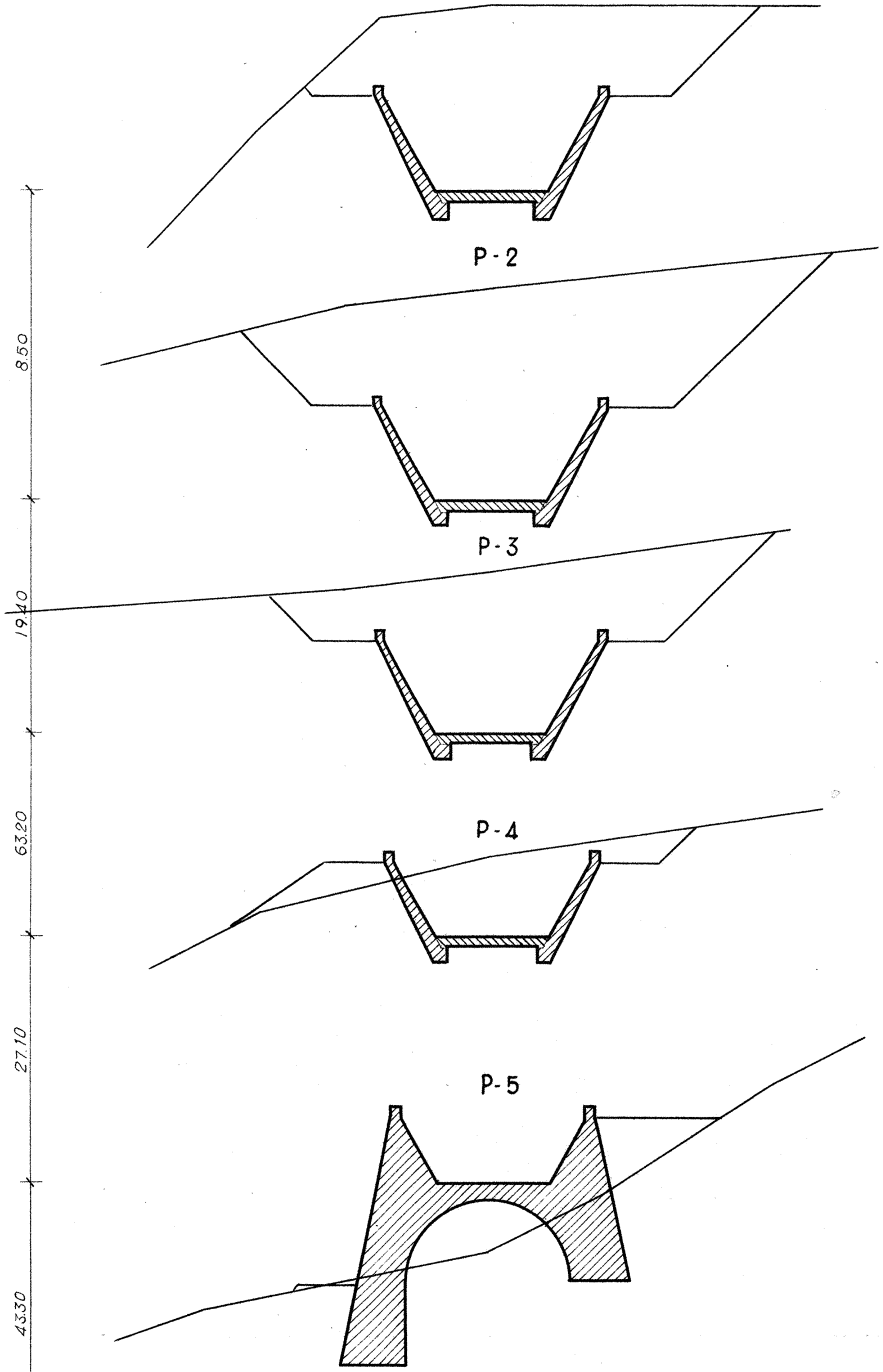
P-1
P-2
P-3
P-4
P-5
8.50
19.40
63.20
27.10
43.30

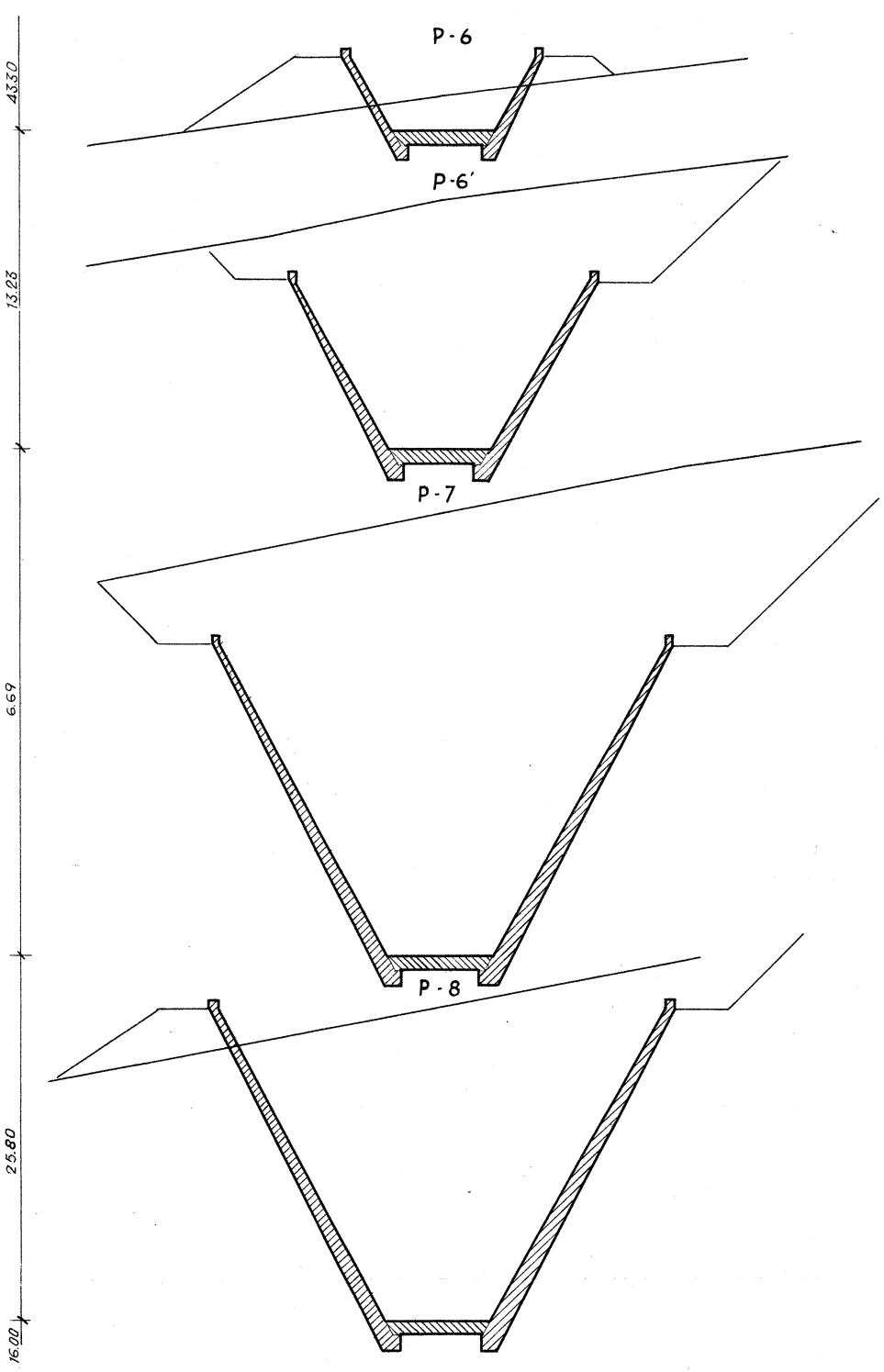
P-6
P-6'
P-7
P-8
43.30
13.23
6.69
25.80
16.00

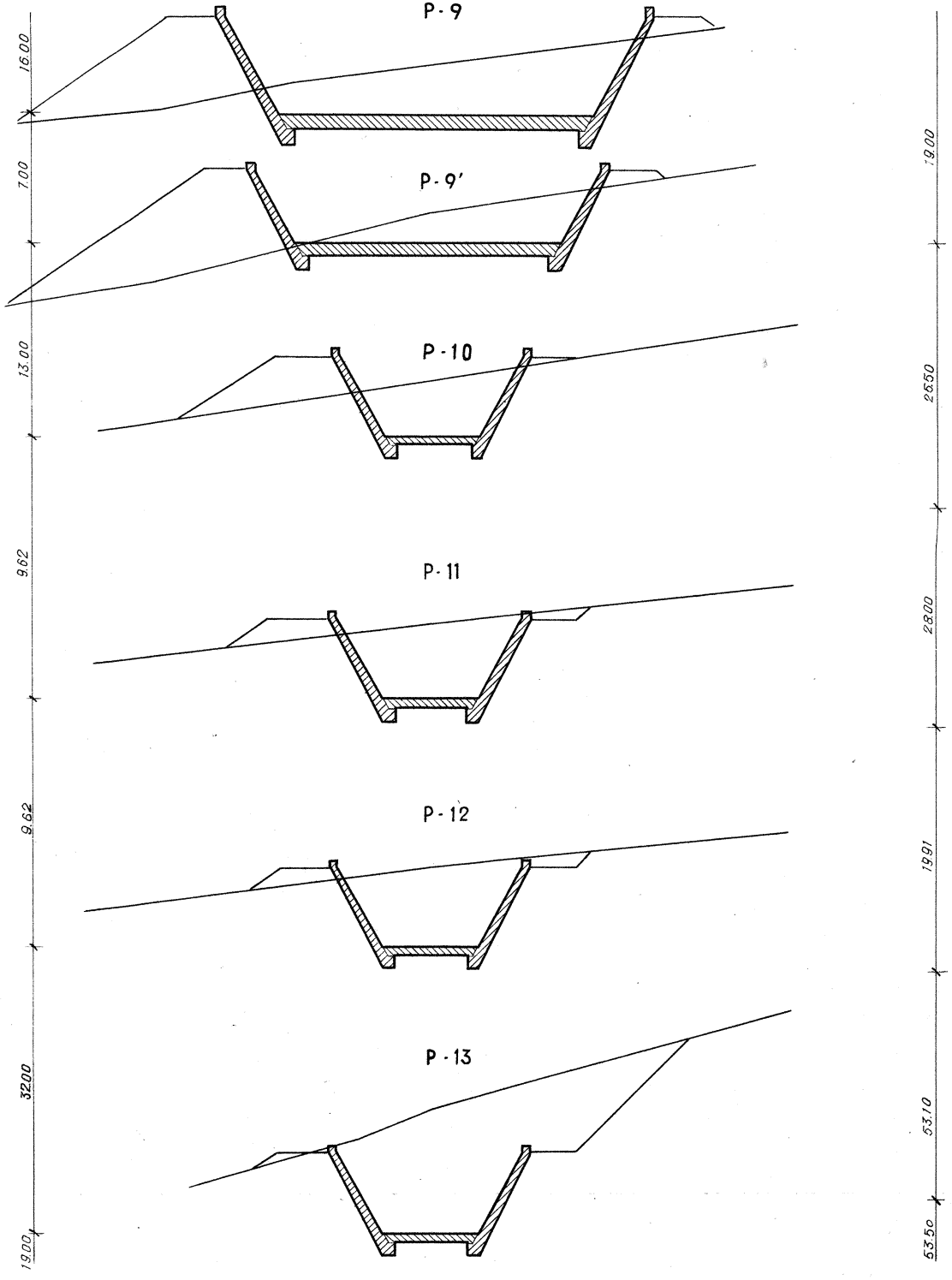
P-9
P-9'
P-10
P-11
P-12
P-13
16.00
7.00
13.00
9.62
9.62
32.00
19.00
19.00
26.50
28.00
19.91
53.10
53.50

P - 14

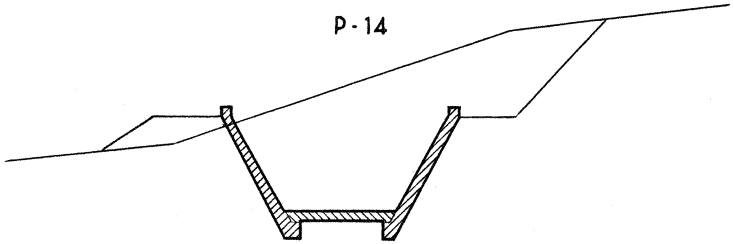

P - 15

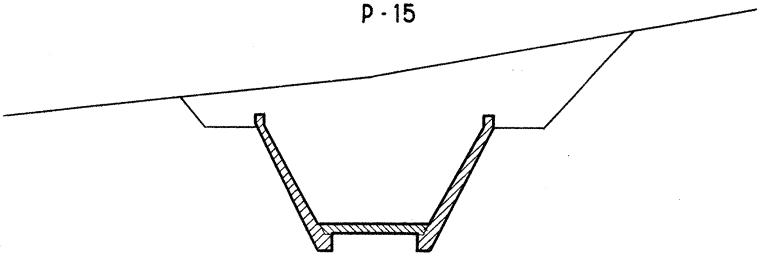

P - 16

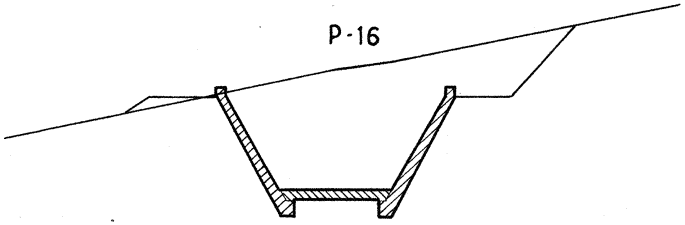

P - 17

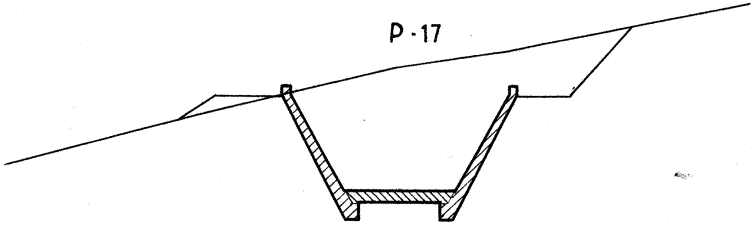

P - 18

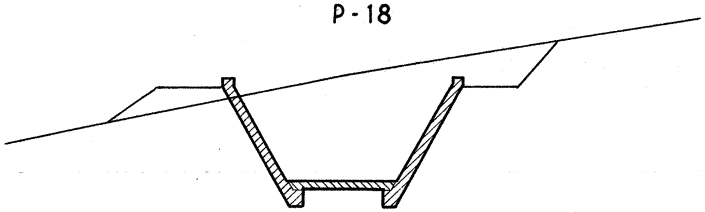


53.50
19.88
74.70
19.90
25.00
10.72

P - 19

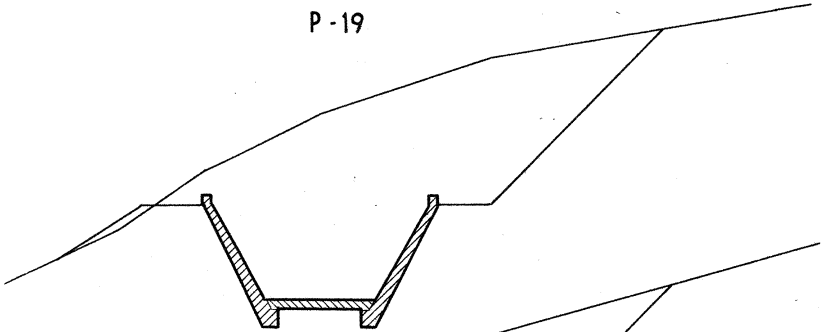

P - 20

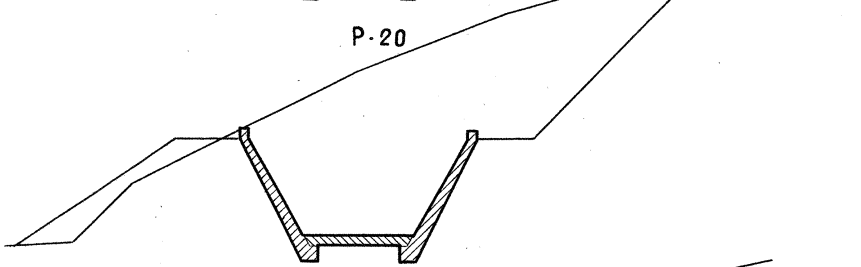

P - 21

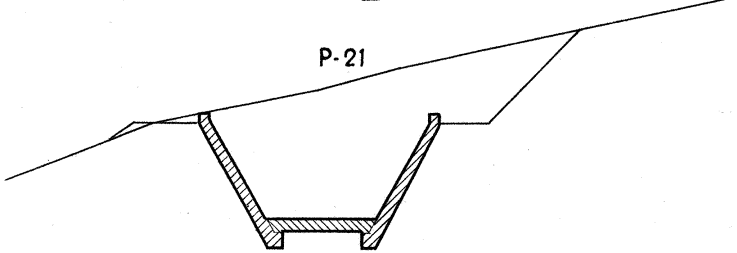

P - 22

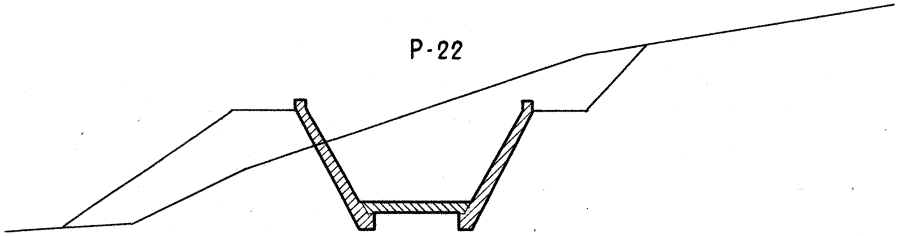

P - 23

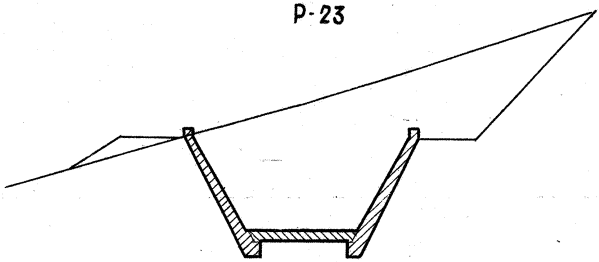

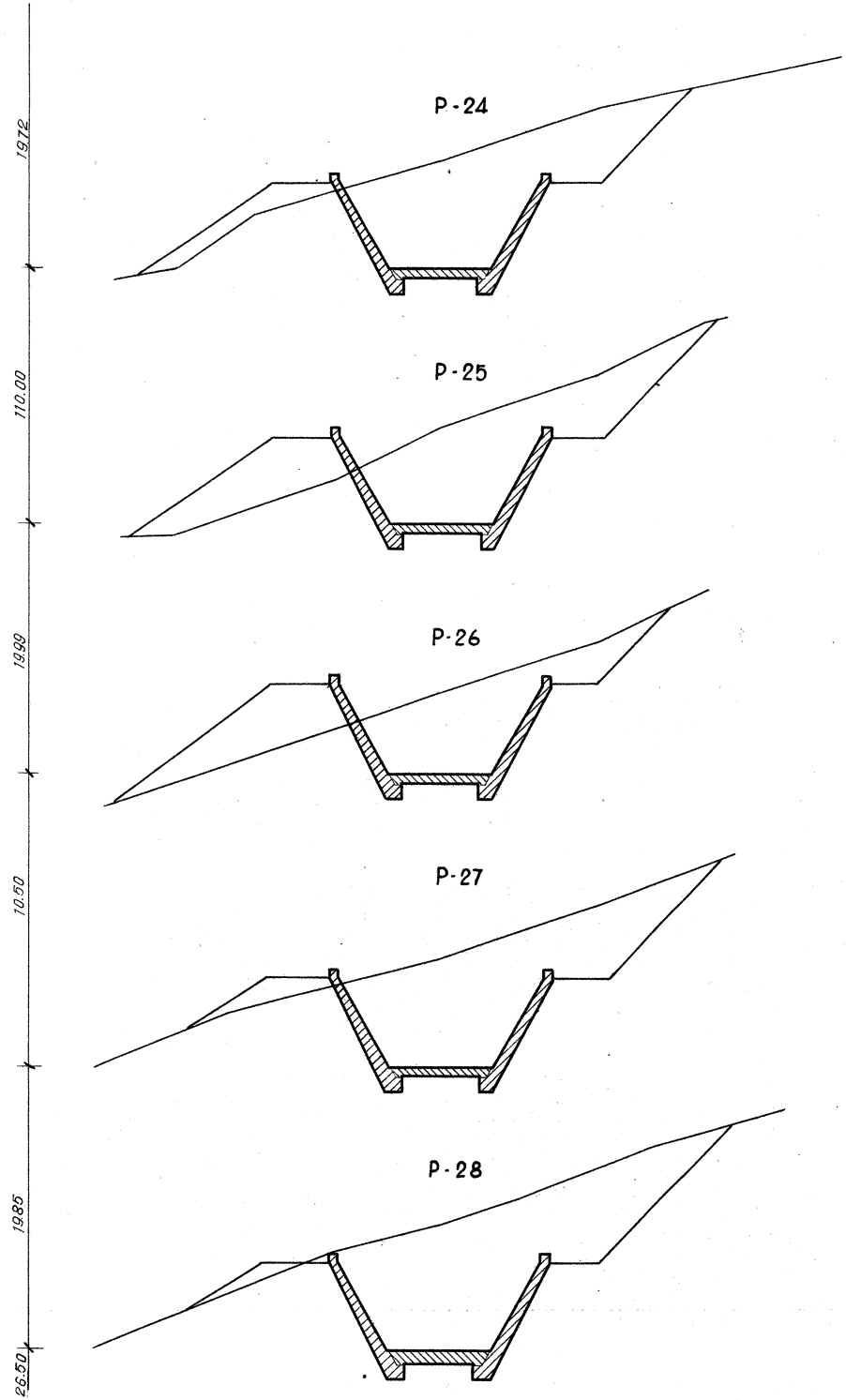
19.72
P-24
110.00
P-25
19.99
P-26
10.50
P-27
19.85
P-28
26.50

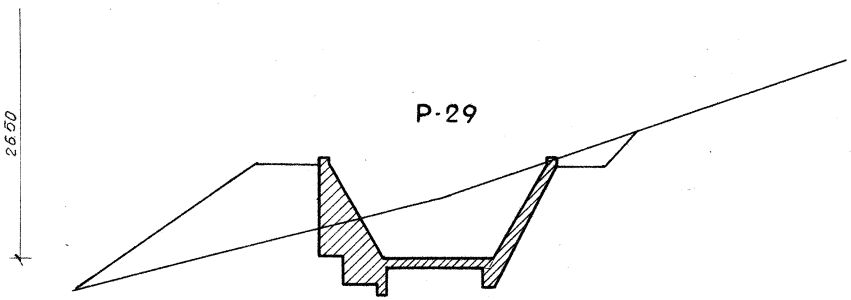

CANAL Nº 3

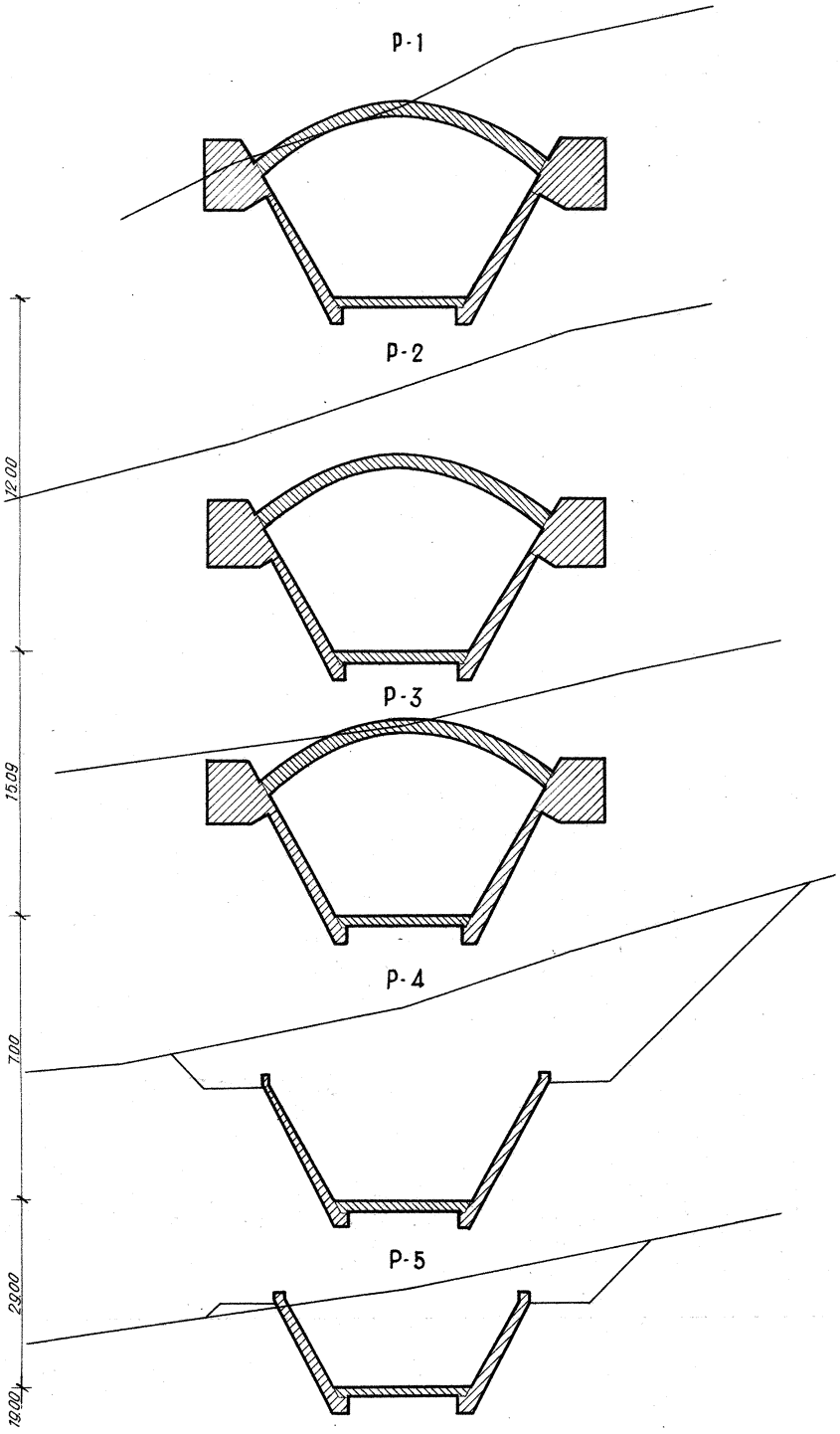

P-1
P-2
P-3
P-4
P-5
12.00
15.09
7.00
29.00
19.00

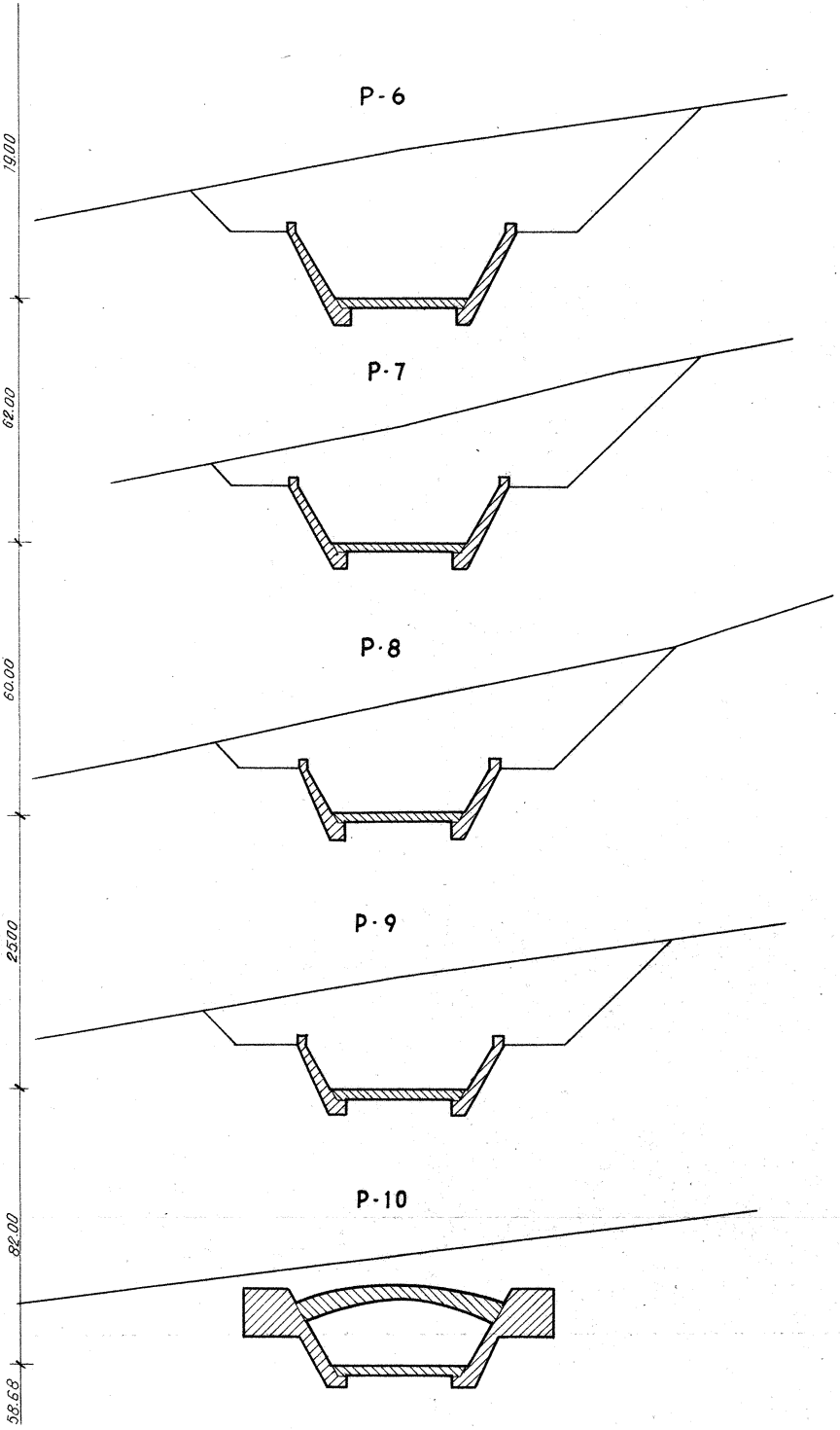

P-6
P-7
P-8
P-9
P-10
19.00
62.00
60.00
25.00
82.00
58.68

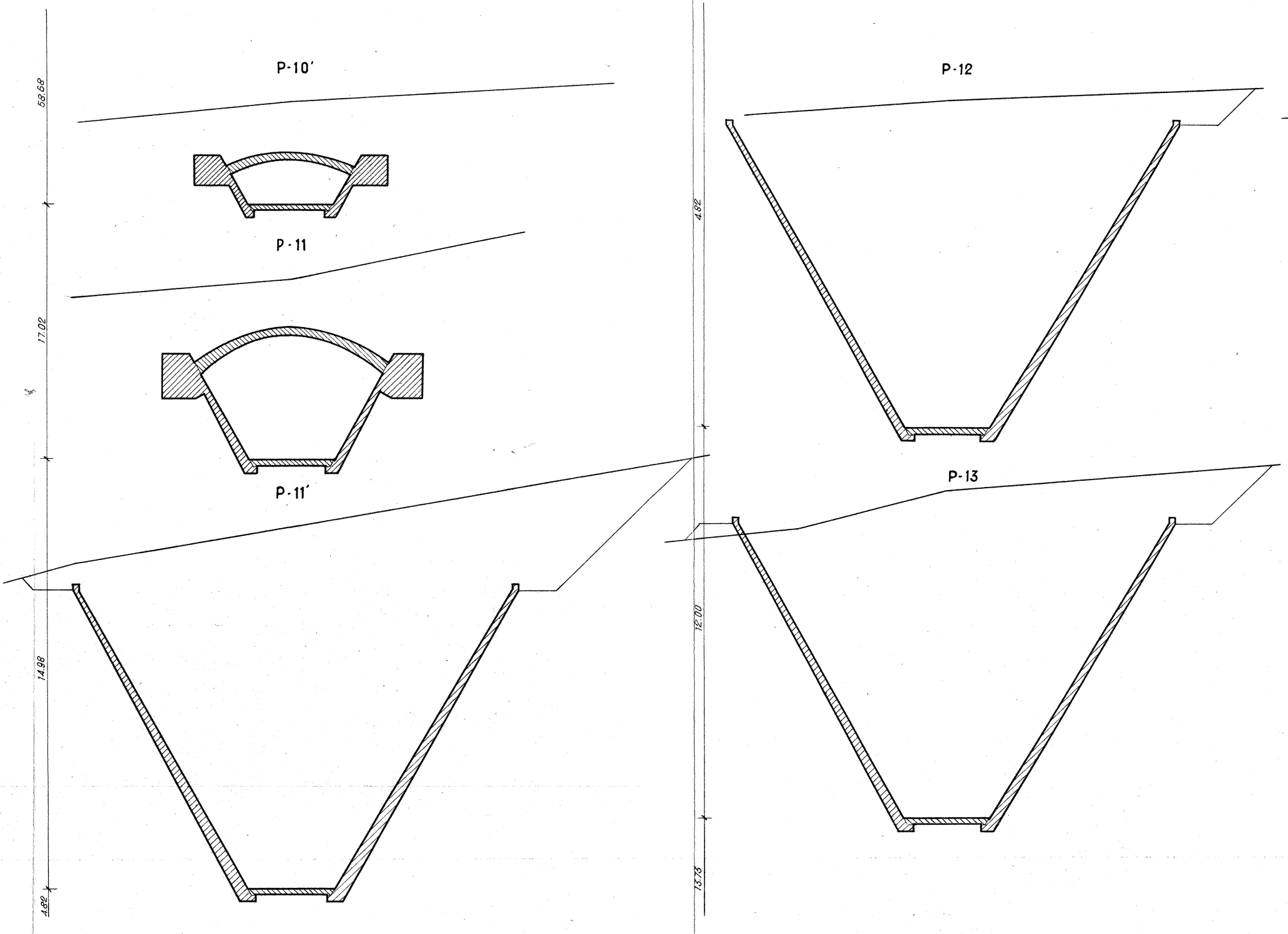
P-10′
P-11
P-11′
P-12
P-13
58.68
17.02
14.98
4.82
4.82
12.00
13.73

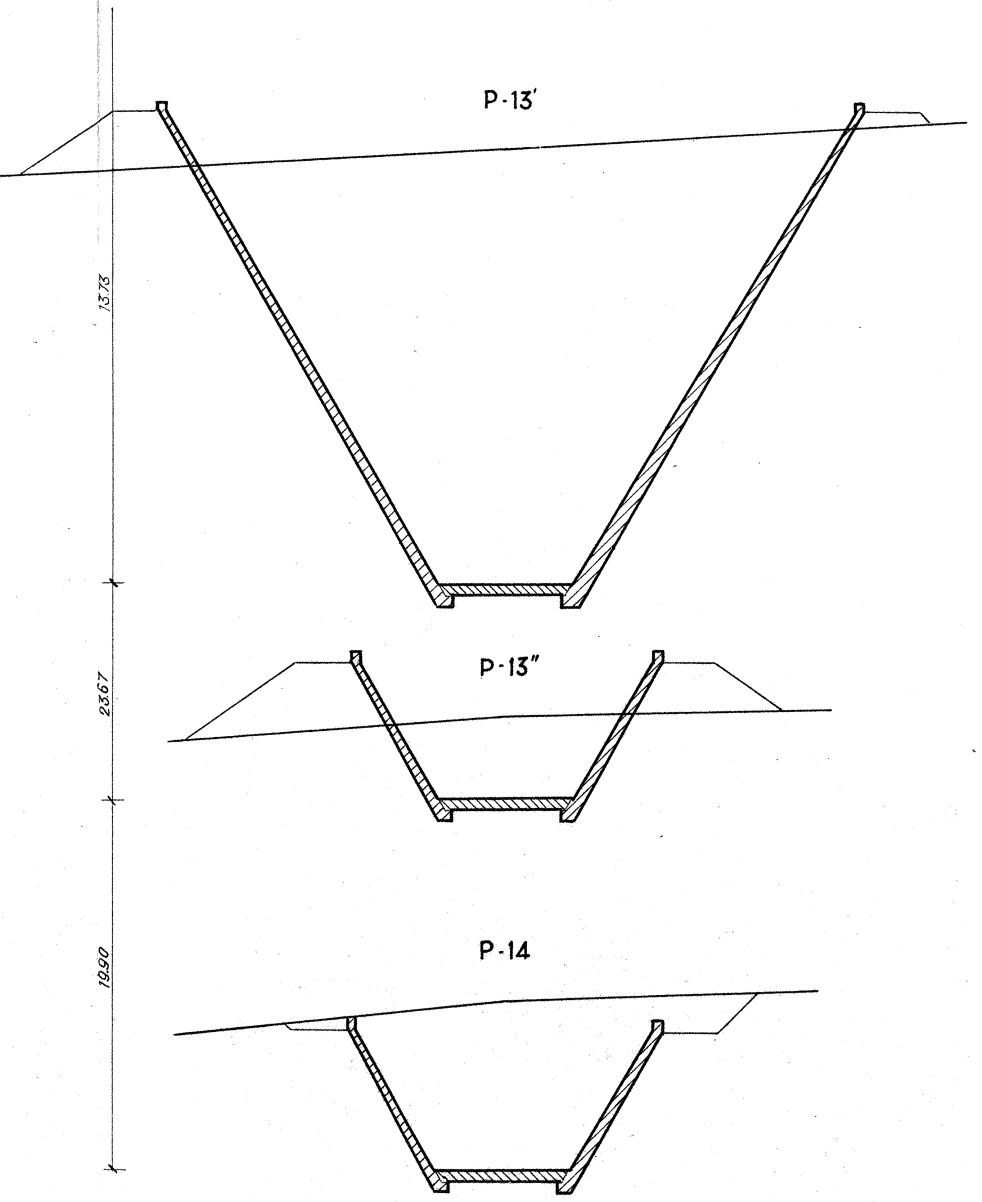
P-13'
13.73
P-13"
23.67
P-14
19.90

EXAMINADO:
EL INGINIERO JEFE DE LA 2ª SECCION

CONFEDERACION HIDROGRAFICA DEL GUADALQUIVIR
SECCION DE CORDOBA

JAEN, DICIEMBRE DE 1954
EL INGENIERO AUTOR DEL PROYECTO