CONFEDERACION HIDROGRAFICA
DEL
GUADALQUIVIR

SEGUNDA SECCION
DELEGACION DE JAEN

HOJA Nº4-IV

Presas de desviacion

DE LOS ARROYOS TOBILLAS, SAN AGUSTIN Y PALOMARES

PROYECTO de defensas
de Beas de Segura (Jaén)
OBRAS DEFINITIVAS

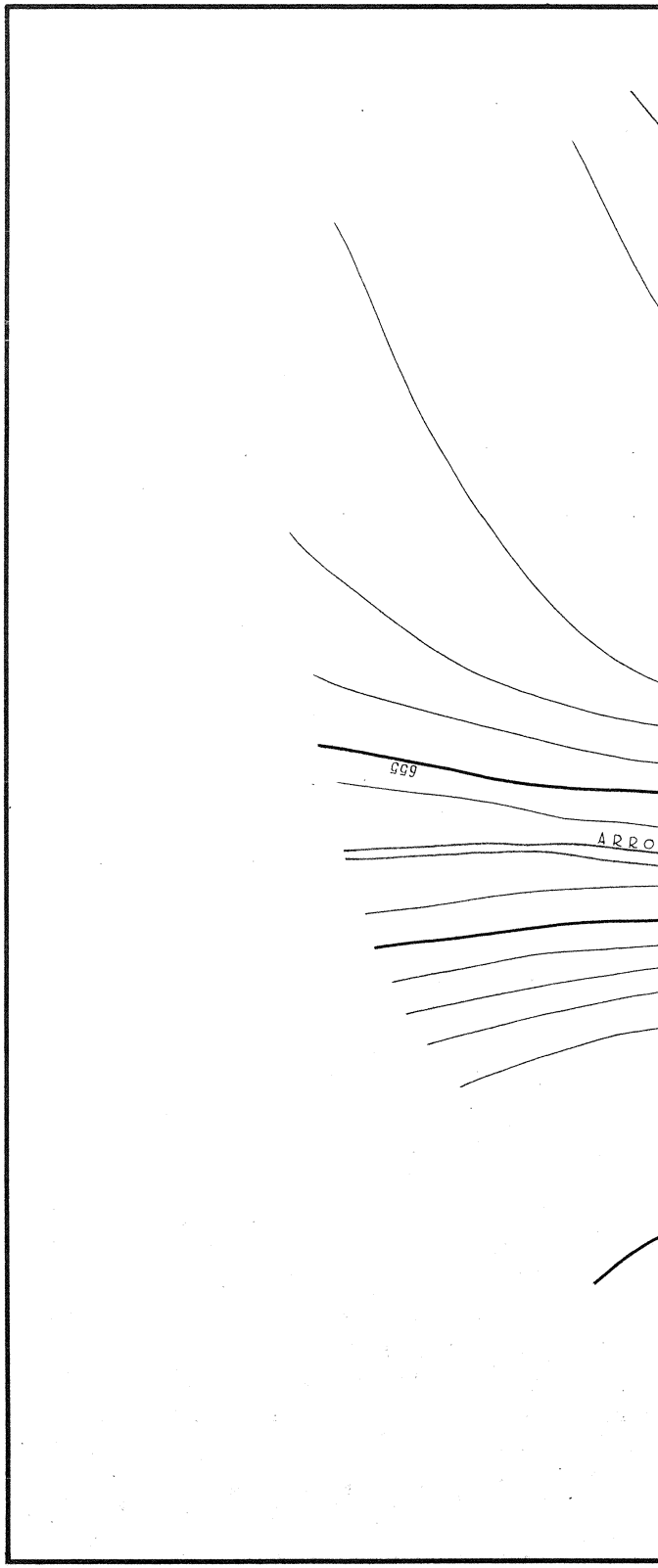

PRESA EN EL ARROYO TOBILLAS

ESCALA 1:200

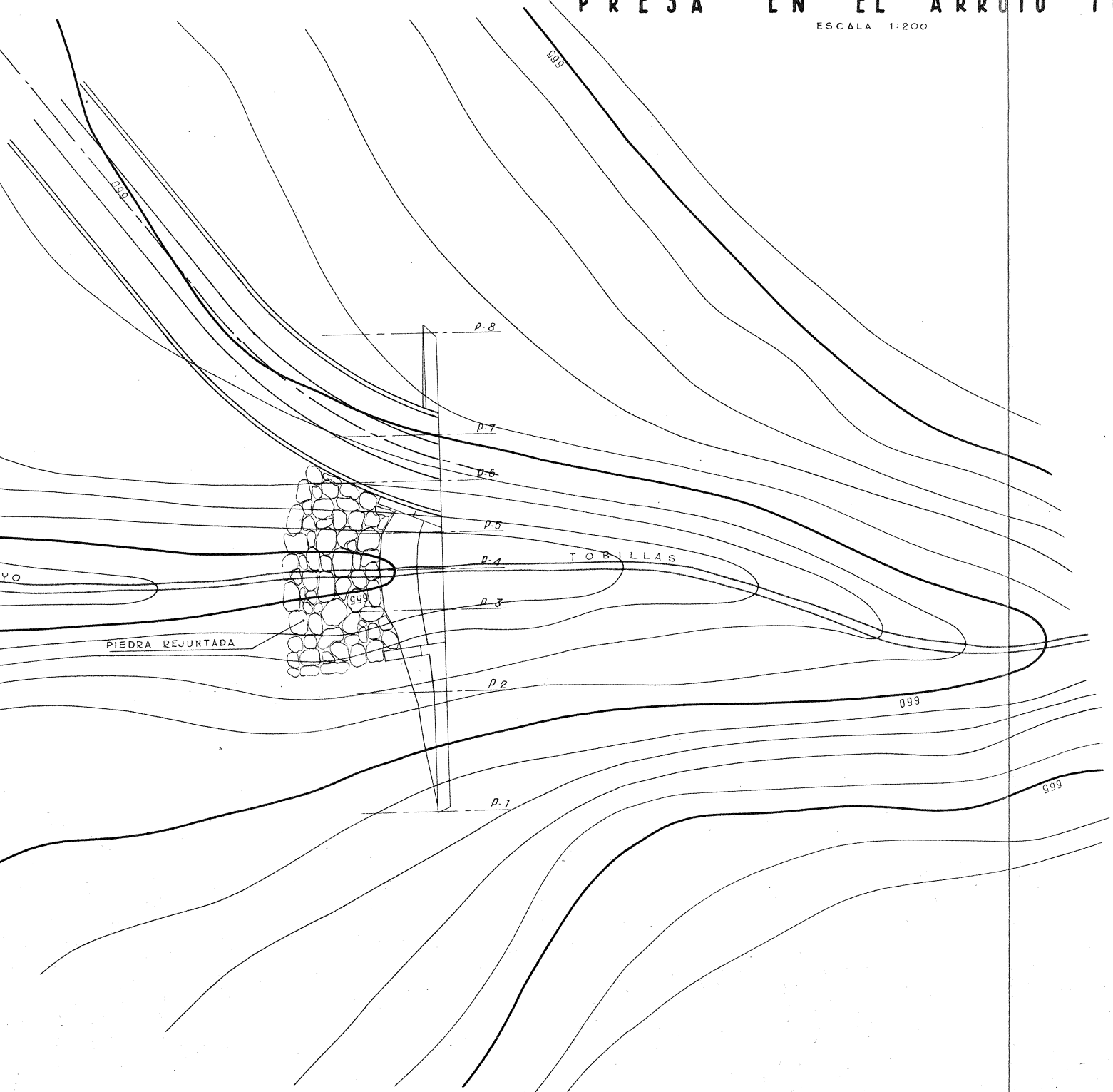

665
660
P.8
P.7
P.6
P.5
P.4
TOBILLAS
YO
655
P.3
PIEDRA REJUNTADA
P.2
660
665
P.1

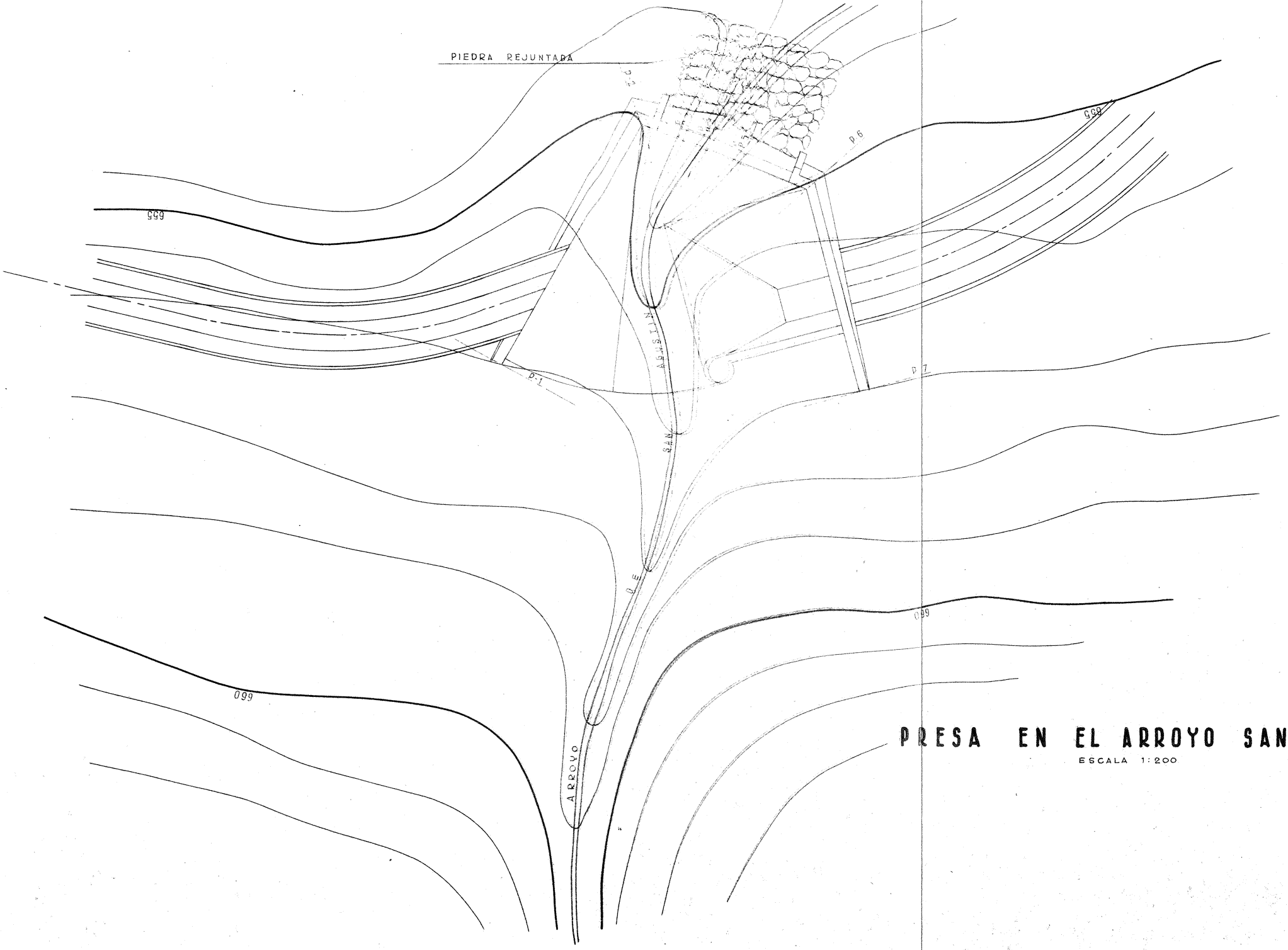
PIEDRA REJUNTADA
P-2
P-6
655
655
P-1
P-7
ARROYO DE SAN AGUSTIN
660
660

PRESA EN EL ARROYO SAN AGUS

ESCALA 1:200

PRESA EN EL ARROYO PALOMARES

ESCALA 1:200

TIN

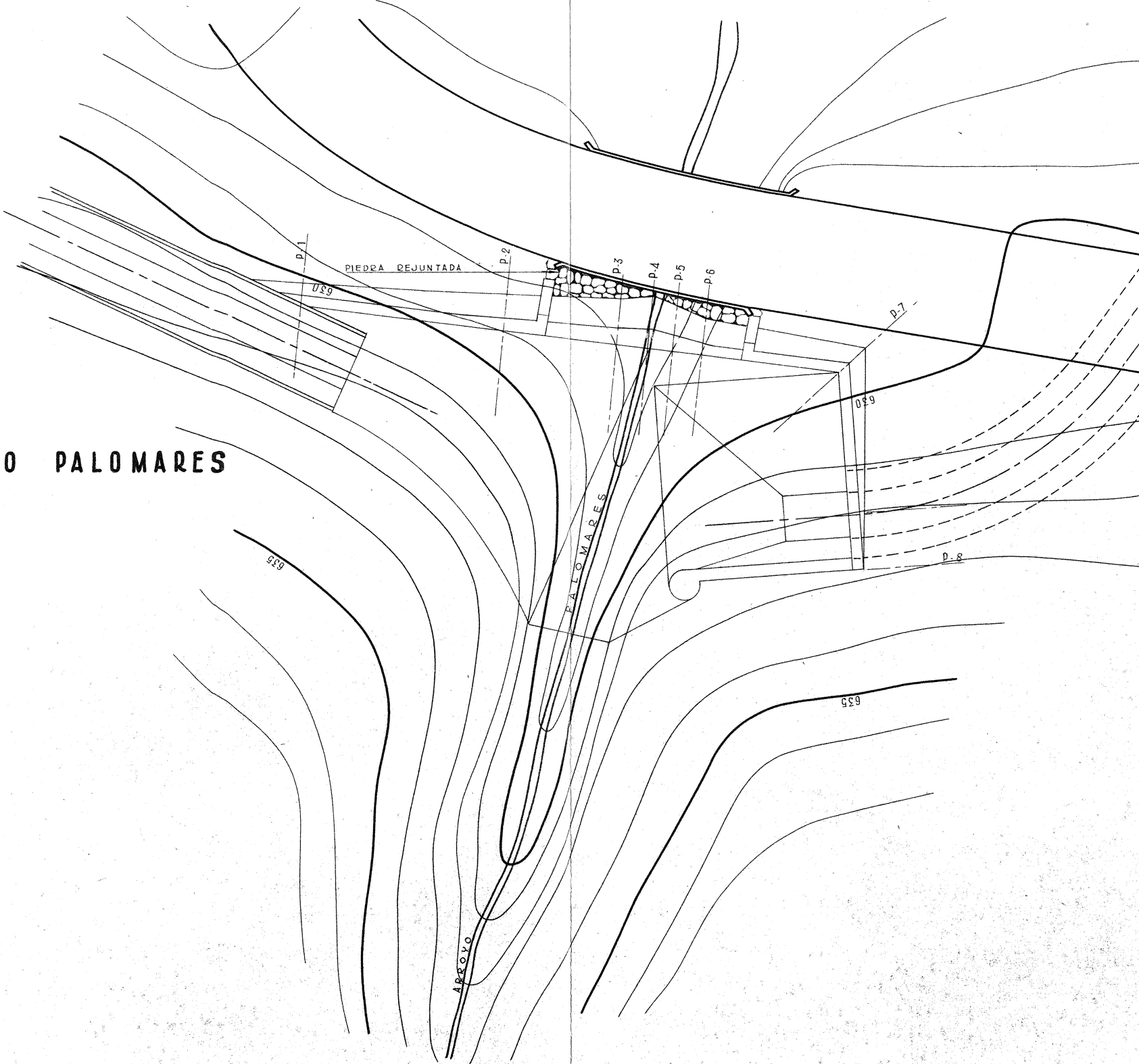
P.1
PIEDRA REJUNTADA
P.2
P.3
P.4
P.5
P.6
P.7
P.8
630
630
635
635
PALOMARES
ARROYO

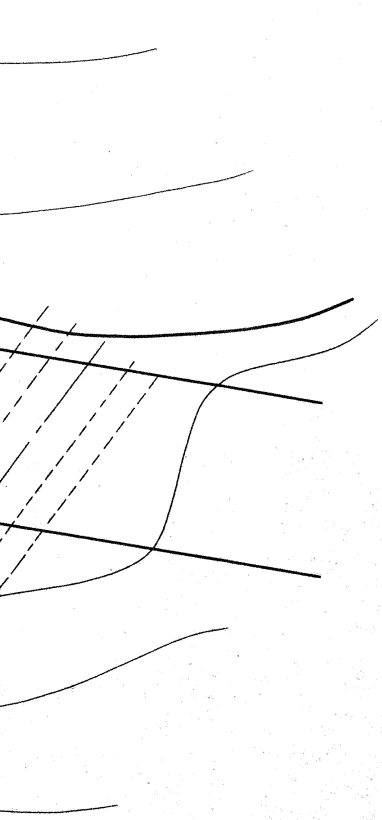

ESCALA : 1:100

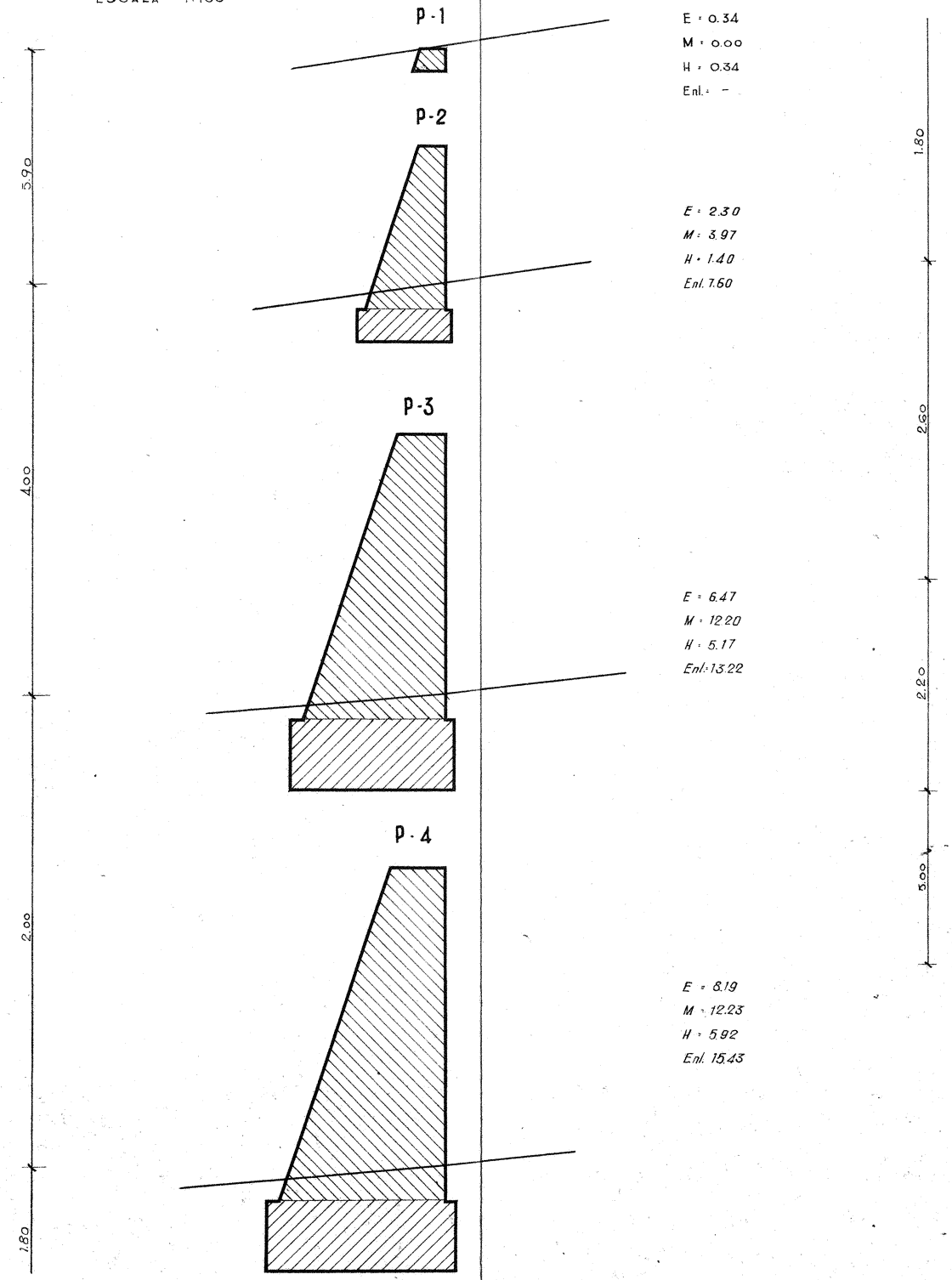
P-1
E : 0.34
M : 0.00
H : 0.34
Enl.: –
P-2
E : 2.30
M : 3.97
H : 1.40
Enl. 7.60
P-3
E : 6.47
M : 12.20
H : 5.17
Enl.:13.22
P-4
E : 8.19
M : 12.23
H : 5.92
Enl. 15.43
5.90
4.00
2.00
1.80
1.80
2.60
2.20
5.00

P-5

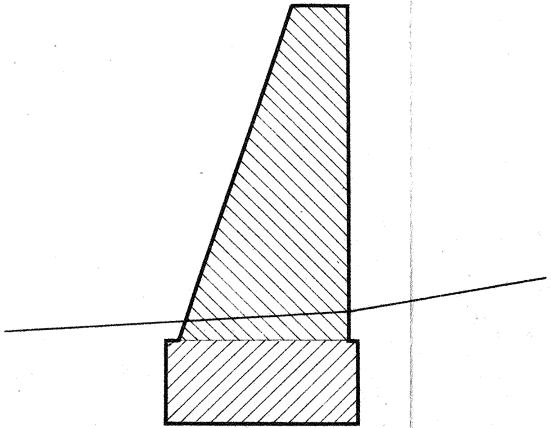

E = 6.63
M = 12.20
H = 5.10
Enl. 13.22

P-6

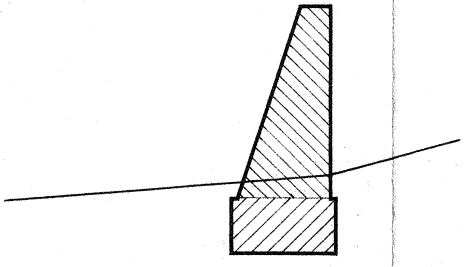

E = 2.52
M = 3.97
H = 1.90
Enl = 7.60

P-7

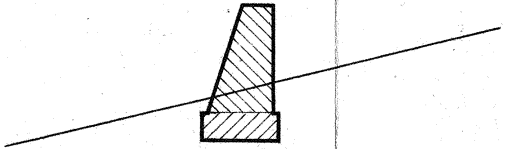

E = 1.30
M = 1.76
H = 0.70
Enl = 4.52

P-8



E = 0.34
M = -
H = 0.34
Enl = -


16.00
2.80
1.30
2.10
4.30

P-1



E = 0.34
M = -
H = 0.34
Enl. -

P-2

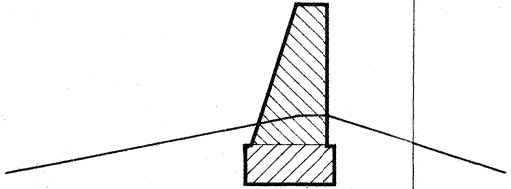

E = 1.85
M = 2.54
H = 1.16
Enl = 5.73

P-3

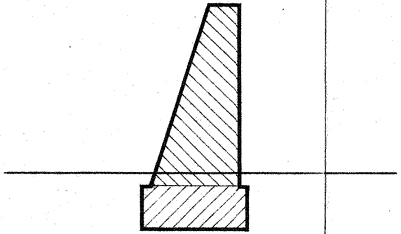

E = 1.95
M = 3.62
H = 1.56
Enl. 7.17

P-4

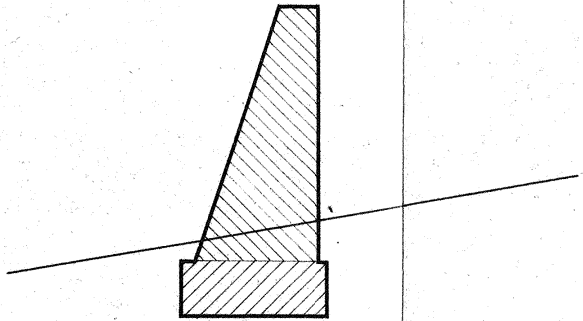

E = 4.04
M = 6.80
H = 2.65
Enl = 10.00

P-5

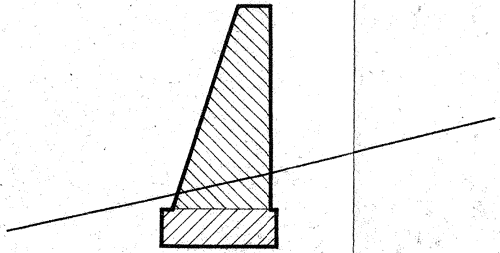

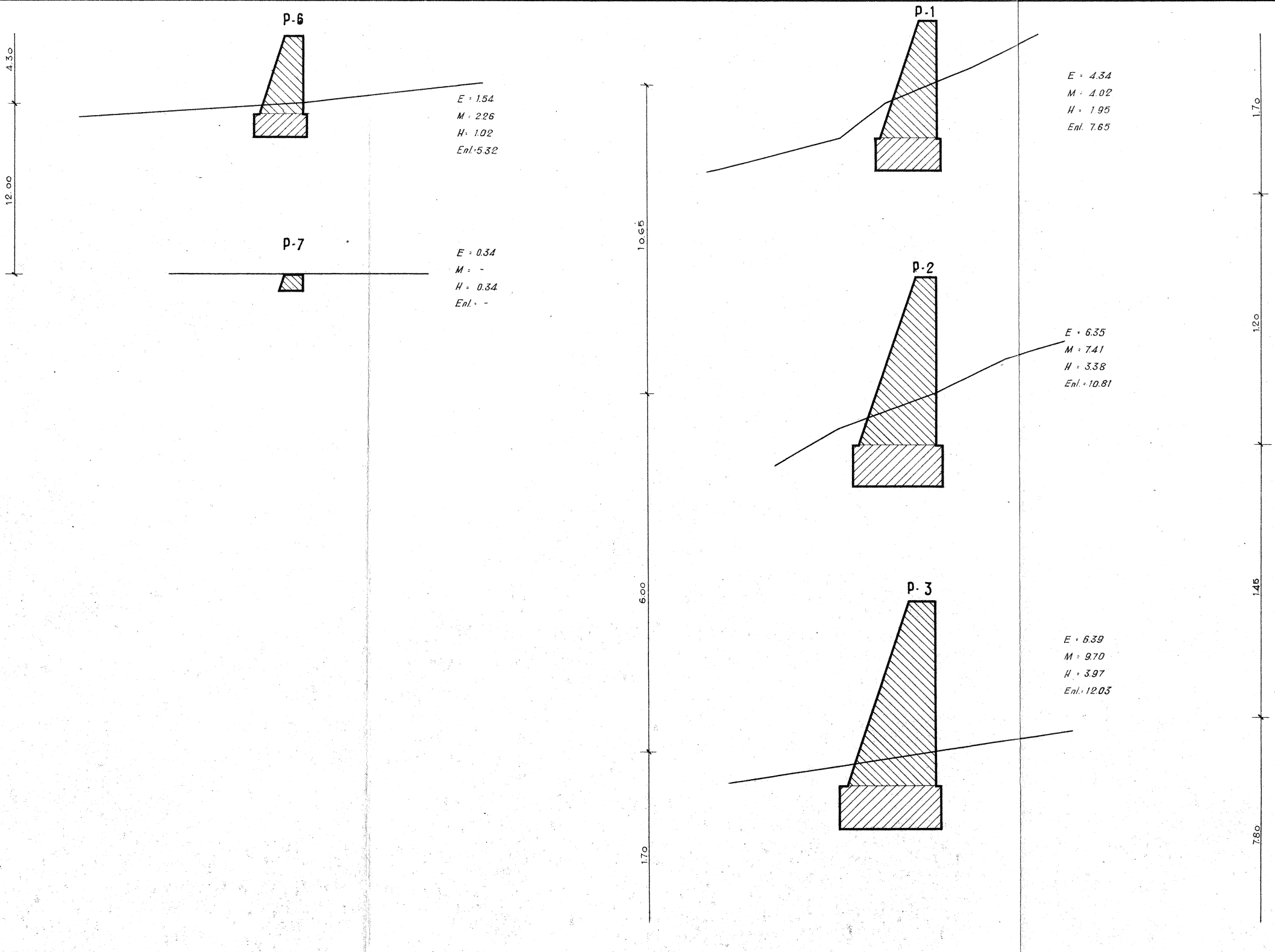
P-6
P-7
P-1
P-2
P-3
4.30
12.00
10.65
6.00
1.70
1.70
1.20
1.45
7.80

E = 1.54
M = 2.26
H = 1.02
Enl = 5.32

E = 0.34
M = -
H = 0.34
Enl = -

E = 4.34
M = 4.02
H = 1.95
Enl. 7.65

E = 6.35
M = 7.41
H = 3.38
Enl = 10.81

E = 6.39
M = 9.70
H = 3.97
Enl = 12.03

P-4

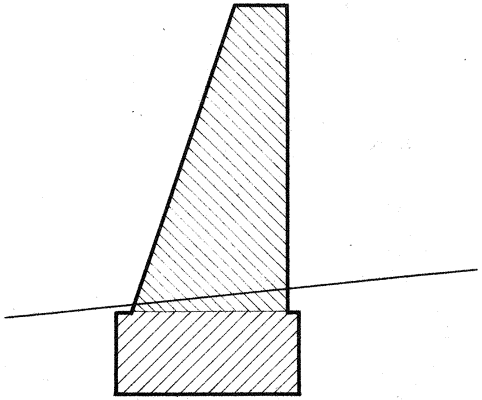
E = 5.78
M = 10.35
H = 4.95
Enl. 12.16

P-5

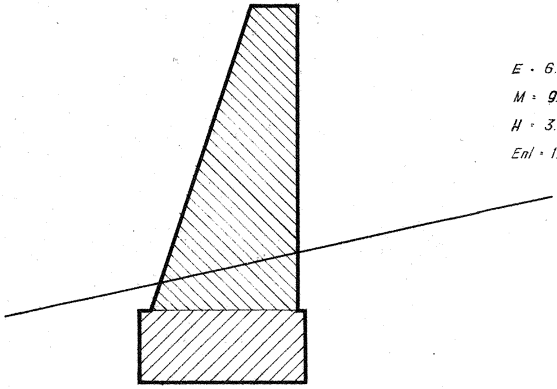
E = 6.00
M = 9.70
H = 3.90
Enl = 11.51

P-6

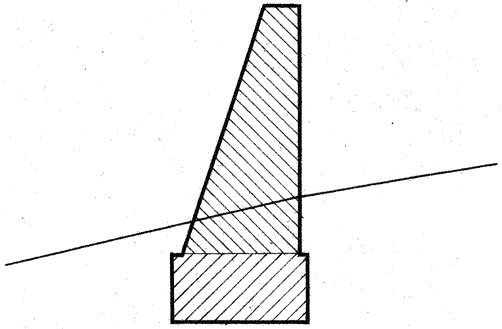
E = 4.90
M = 6.29
H = 3.06
Enl = 9.78

P-7

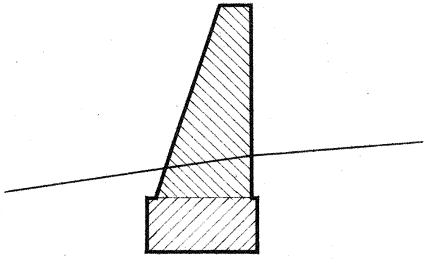
E = 3.20
M = 4.02
H = 3.00
Enl = 7.35

P-8

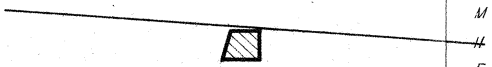
E = 0.46
M = –
H = 0.34
Enl. = –

EXAMINADO:

EL INGENIERO JEFE DE LA 2ª SECCIÓN

CONFEDERACION HIDROGRAFICA DEL GUADALQUIVIR · SECCION DE CORDOBA

JAEN, DICIEMBRE DE 1954

EL INGENIERO AUTOR DEL PROYECTO